

HB800

Natural Resources – Waters  
of the State - Mobile Locator  
Application

Delegate Jerry Clark

**Purpose of this Bill:** Require DNR to develop a mobile APP for use by individuals on the waters of the State to aid the in the determination of their location in real time to:

- Natural Oyster Bars
- Yates Bars
- SAV Protection Zones
- Registered Pound Net Sites
- Public Shellfish Fishery Areas
- Aquaculture Leases
- Demonstration Leases
- Oyster Sanctuaries
- Current Regulations
- Other Areas the Dept. Deems Relevant

<https://apps.apple.com/us/app/vmrc-maps/id1103889712>

Open the Mac App Store to buy and



**VMRC Maps** 4+


Todd Sperling

Designed for iPad

★★★★★ 4.9 • 8 Ratings

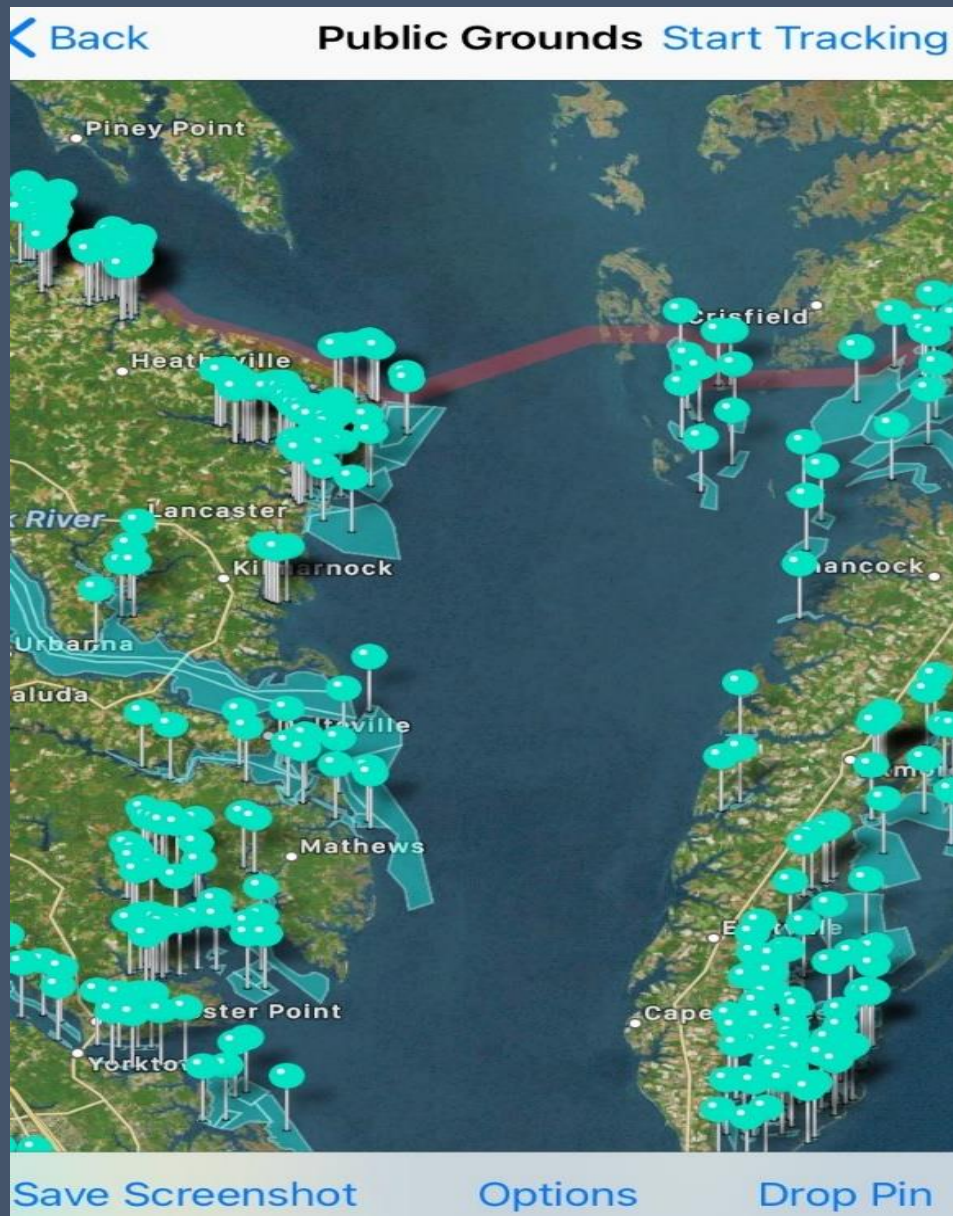
Free

# Contents

 <b>VMRC Maps</b>	
<b>Chesapeake Bay Maps</b>	
About This App	>
Artificial Reefs	>
Open Oyster Harvest Areas	>
Public Clamming Grounds	>
Blue Crab Sanctuary	>
Fixed Fishing Devices	>
Private Dredge Permits	>
Condemnation Zones	>
Public Grounds	>
PRFC Jones Shore Area	>

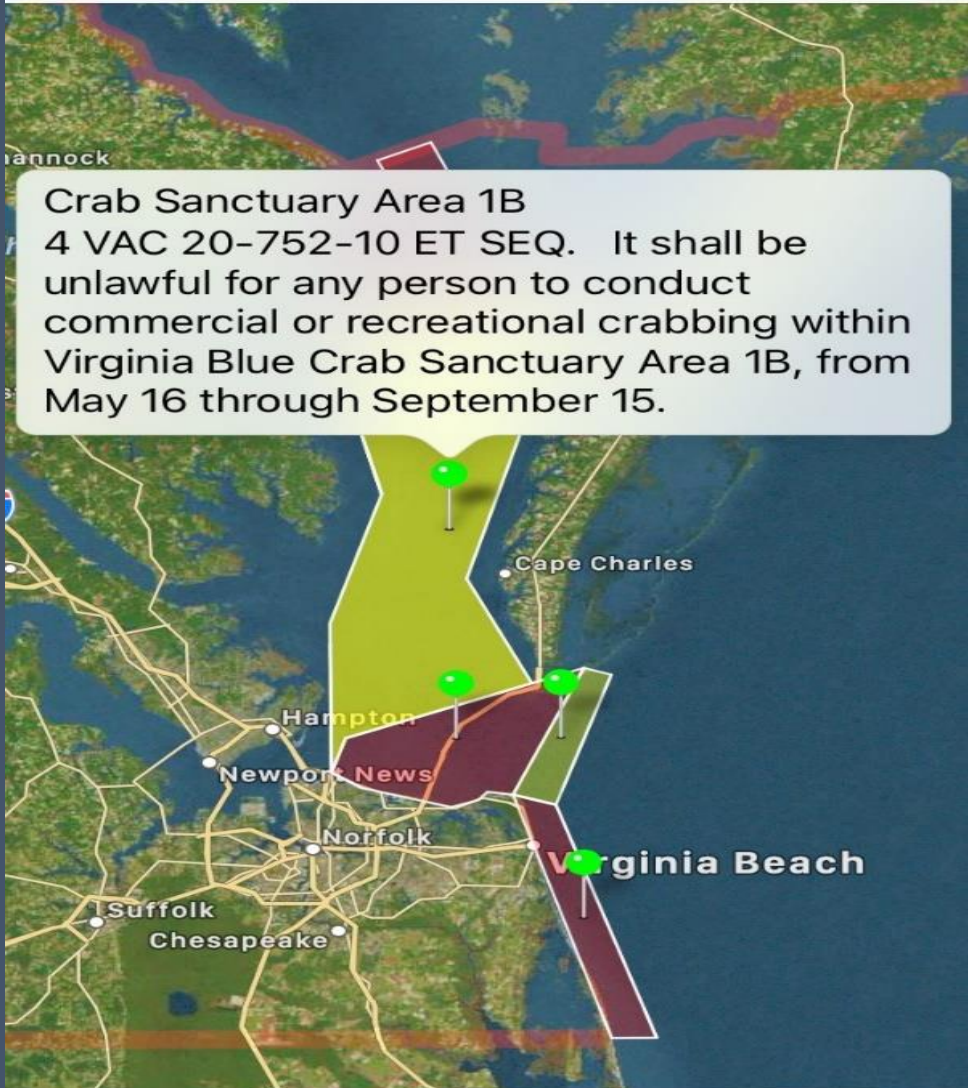
 <b>VMRC Maps</b>	
<b>Oyster Ground Leases</b>	
Oyster Ground Lease Applications	>
Leases Northern Area	>
Leases Middle Area	>
Leases Southern Area	>
Leases Eastern Shore	>
<b>Online Resources</b>	
Web-based Map	>
Oyster Harvest Regulation	>
Oyster Reporting Regulations	>
<b>Options</b>	
App Options	>

# Open – Public Grounds



# Sanctuary and Prohibited areas

[← Back](#) **Blue Crab Sanctuary** [Start Tracking](#)



**Crab Sanctuary Area 1B**  
4 VAC 20-752-10 ET SEQ. It shall be unlawful for any person to conduct commercial or recreational crabbing within Virginia Blue Crab Sanctuary Area 1B, from May 16 through September 15.

[Save Screenshot](#) [Options](#) [Drop Pin](#)

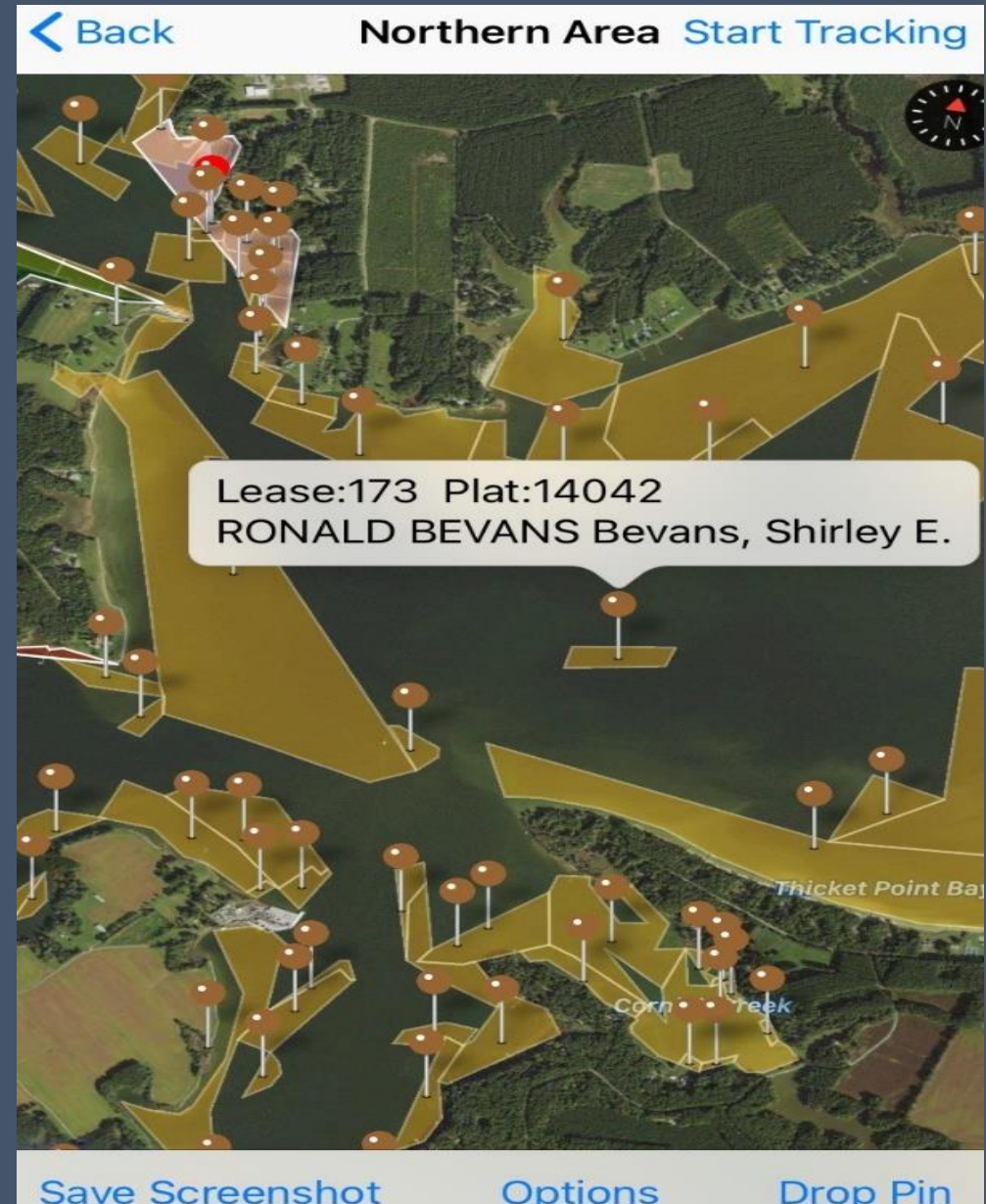
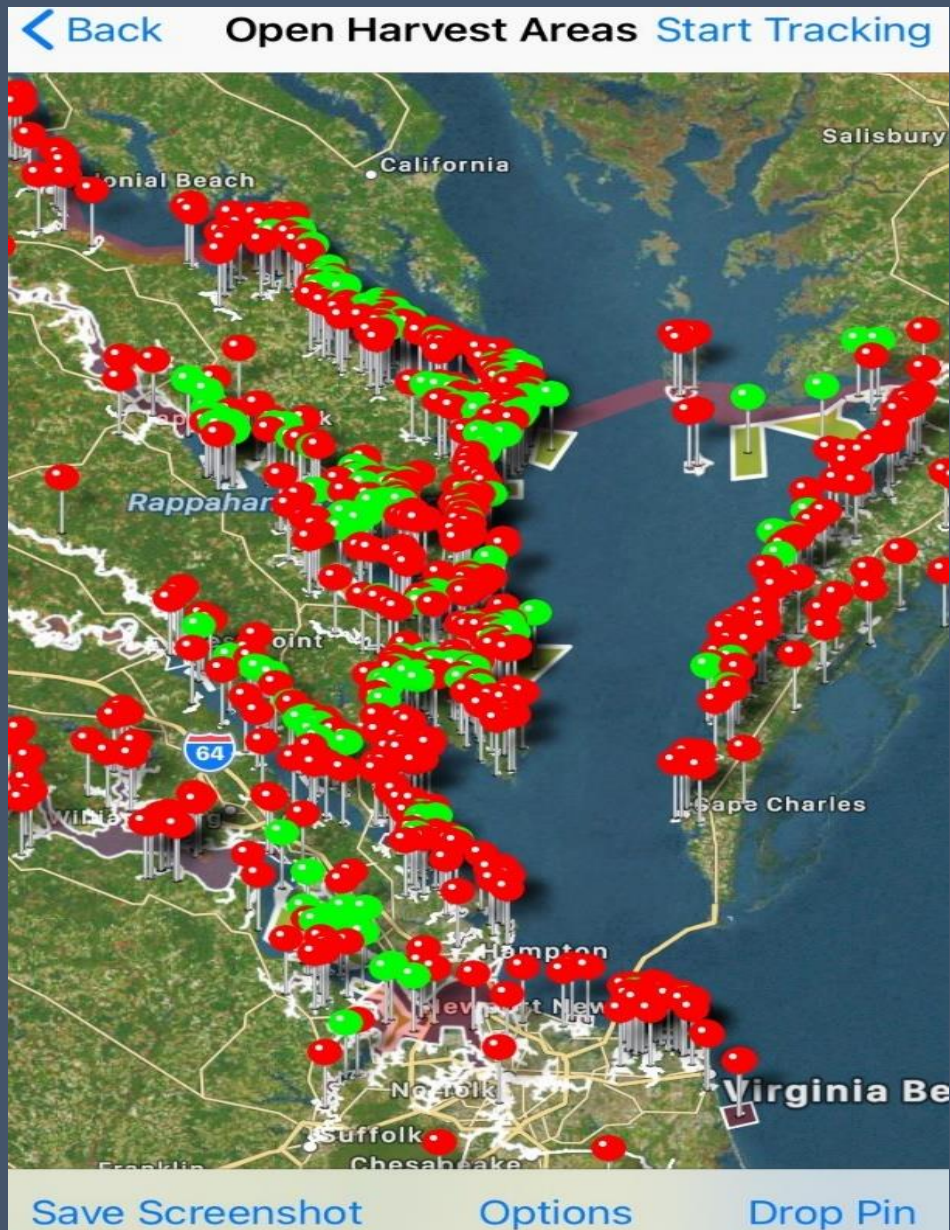
[← Back](#) **Condemnation Zones** [Start Tracking](#)



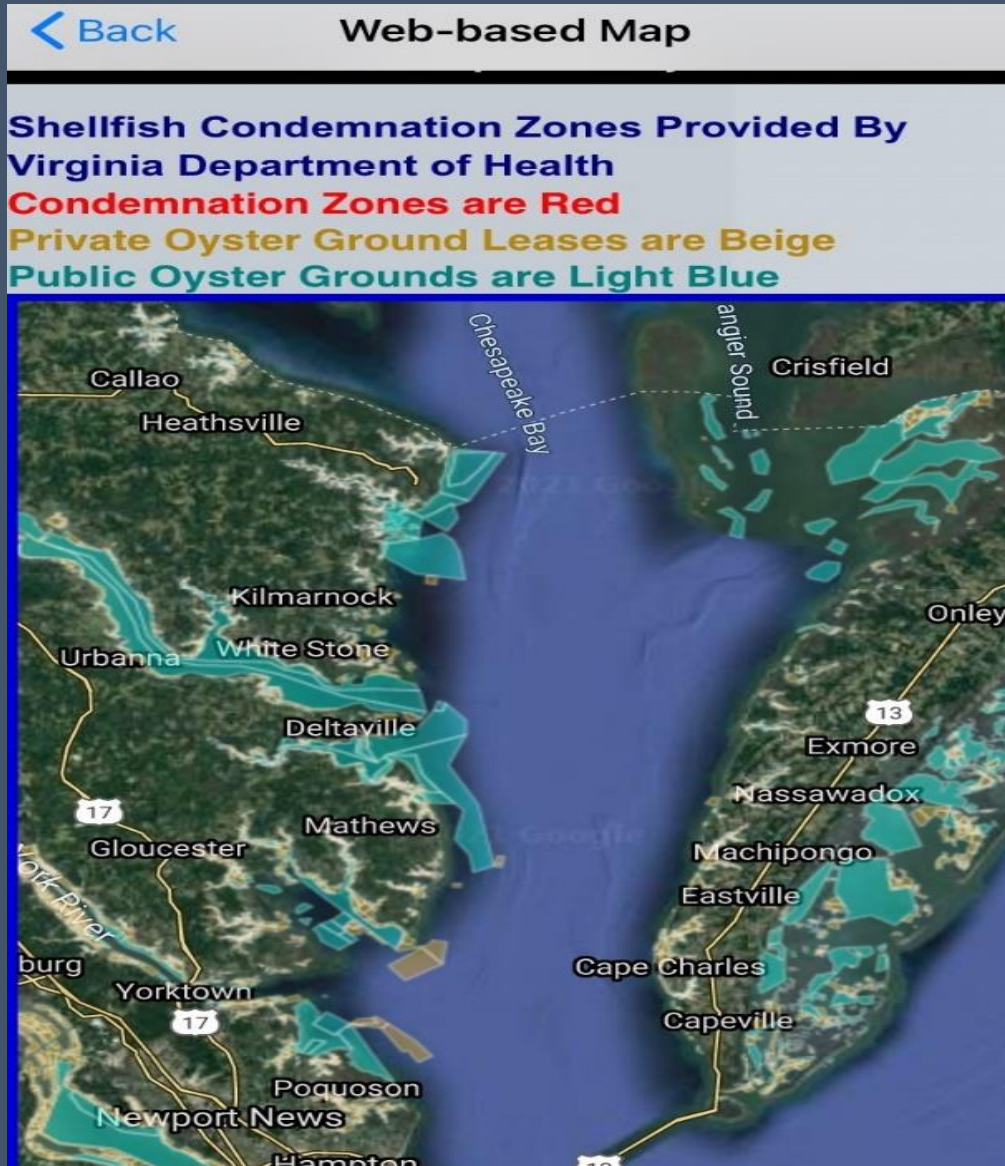
**Zone: 078-086 B**  
Prohibited: Closed Year Round - No Relay Chesapeake Bay

[Save Screenshot](#) [Options](#) [Drop Pin](#)

# Open Harvest and Lease Areas



# Web-based Map and Regulations



[← Back](#) Reporting Regulation

Chapter 610. Pertaining to Commercial Fishing and Mandatory Harvest Reporting [Read Chapter >](#)

- [Section 10](#)  
Purpose
- [Section 20](#)  
Definitions
- [Section 25](#)  
Oyster aquaculture permit requirements
- [Section 26](#)  
Clam aquaculture permit requirements
- [Section 30](#)  
Commercial Fisherman Registration License; exceptions and requirements of authorized agents
- [Section 40](#)  
Registration procedures
- [Section 50](#)  
[Repealed]
- [Section 60](#)  
Mandatory harvest reporting



# Benefits

- Easy access to regulations
- Avoid prohibited areas
- Locate specific markers
- Tracking of personal vessel movements
- Ability to drop PINS at specific locations
- Information on specific leases or lease applications