

# HB800


## Aquaculture Leases - Marking and Recording Requirements - Mobile Application

Delegate Jerry Clark

**Purpose of this Bill:** Require DNR to develop a mobile APP for use by individuals on the waters of the State to aid the in the determination of their location in real time to:

- Natural Clam or Oyster Bars
- Yates Bars
- SAV Protection Zones
- Fixed Fishing Devices
- Public Shellfish Fishery Areas
- Aquaculture Enterprise Zones
- Aquaculture Leases
- Demonstration Leases
- Oyster Sanctuaries
- Current Regulations

<https://apps.apple.com/us/app/vmrc-maps/id1103889712>



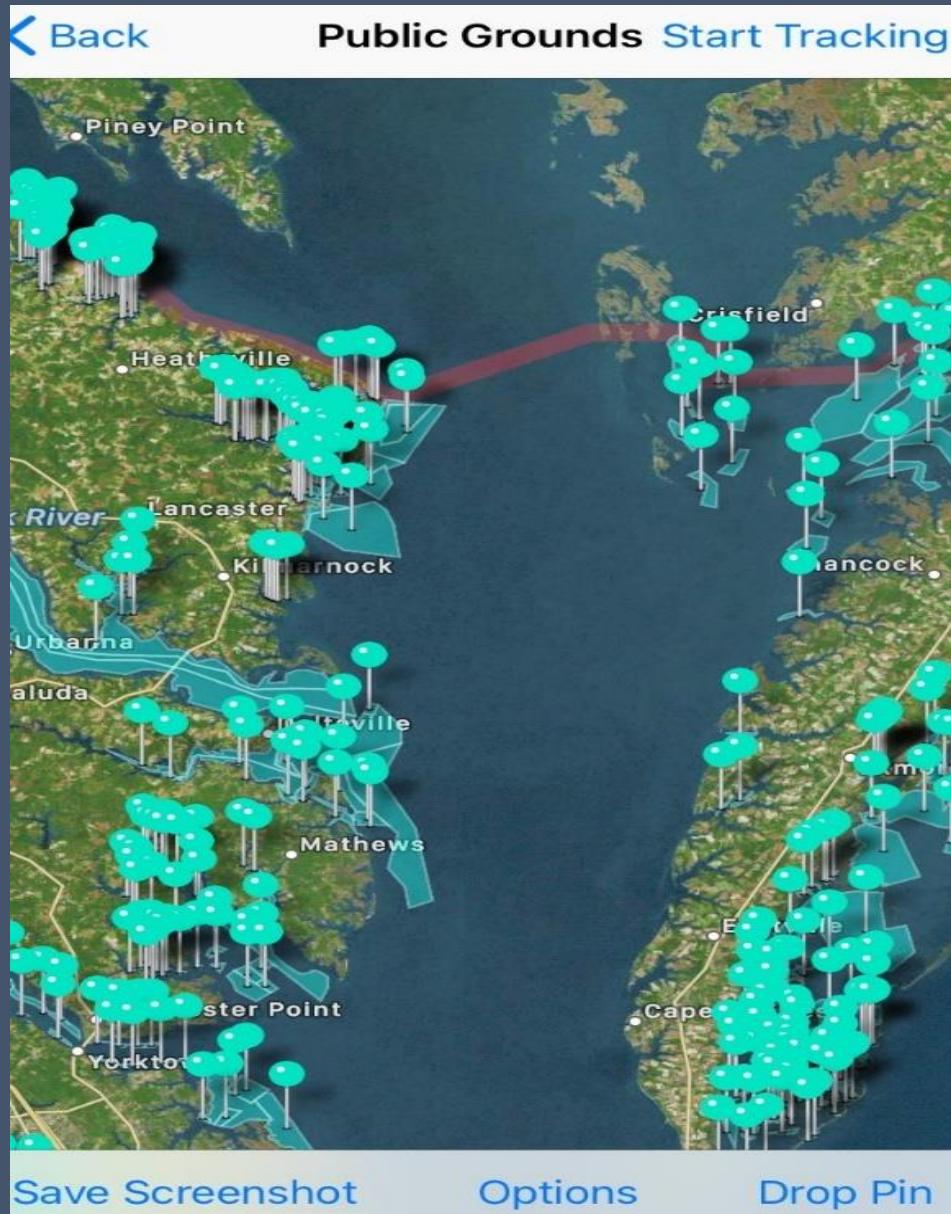
# Contents

 <b>VMRC Maps</b>
<b>Chesapeake Bay Maps</b>
About This App >
Artificial Reefs >
Open Oyster Harvest Areas >
Public Clamming Grounds >
Blue Crab Sanctuary >
Fixed Fishing Devices >
Private Dredge Permits >
Condemnation Zones >
Public Grounds >
PRFC Jones Shore Area >

 <b>VMRC Maps</b>
<b>Oyster Ground Leases</b>
Oyster Ground Lease Applications >
Leases Northern Area >
Leases Middle Area >
Leases Southern Area >
Leases Eastern Shore >
<b>Online Resources</b>
Web-based Map >
Oyster Harvest Regulation >
Oyster Reporting Regulations >
<b>Options</b>
App Options >



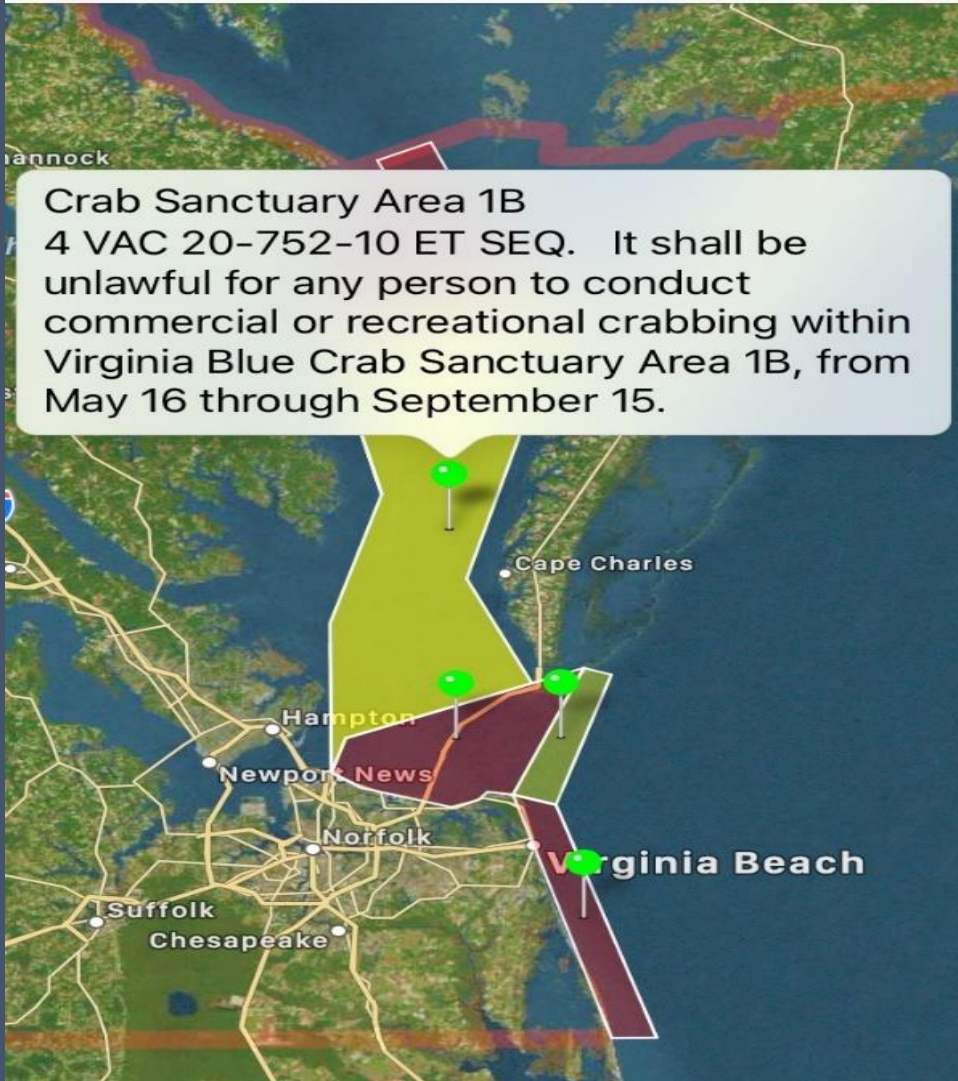
# Open – Public Grounds





# Sanctuary and Prohibited areas

[< Back](#) **Blue Crab Sanctuary** [Start Tracking](#)

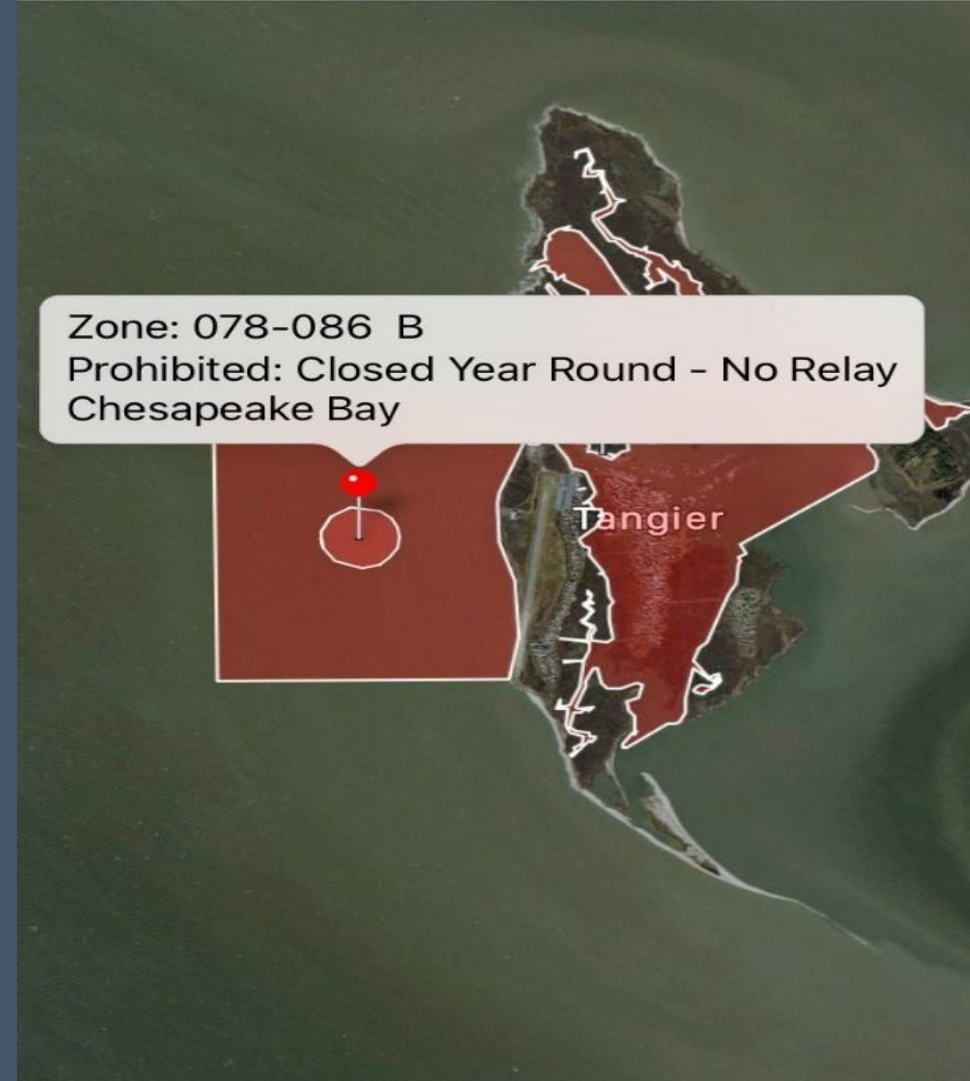


Crab Sanctuary Area 1B  
4 VAC 20-752-10 ET SEQ. It shall be unlawful for any person to conduct commercial or recreational crabbing within Virginia Blue Crab Sanctuary Area 1B, from May 16 through September 15.

Map labels: Mannock, Cape Charles, Hampton, Newport News, Norfolk, Virginia Beach, Suffolk, Chesapeake.

[Save Screenshot](#) [Options](#) [Drop Pin](#)

[< Back](#) **Condemnation Zones** [Start Tracking](#)



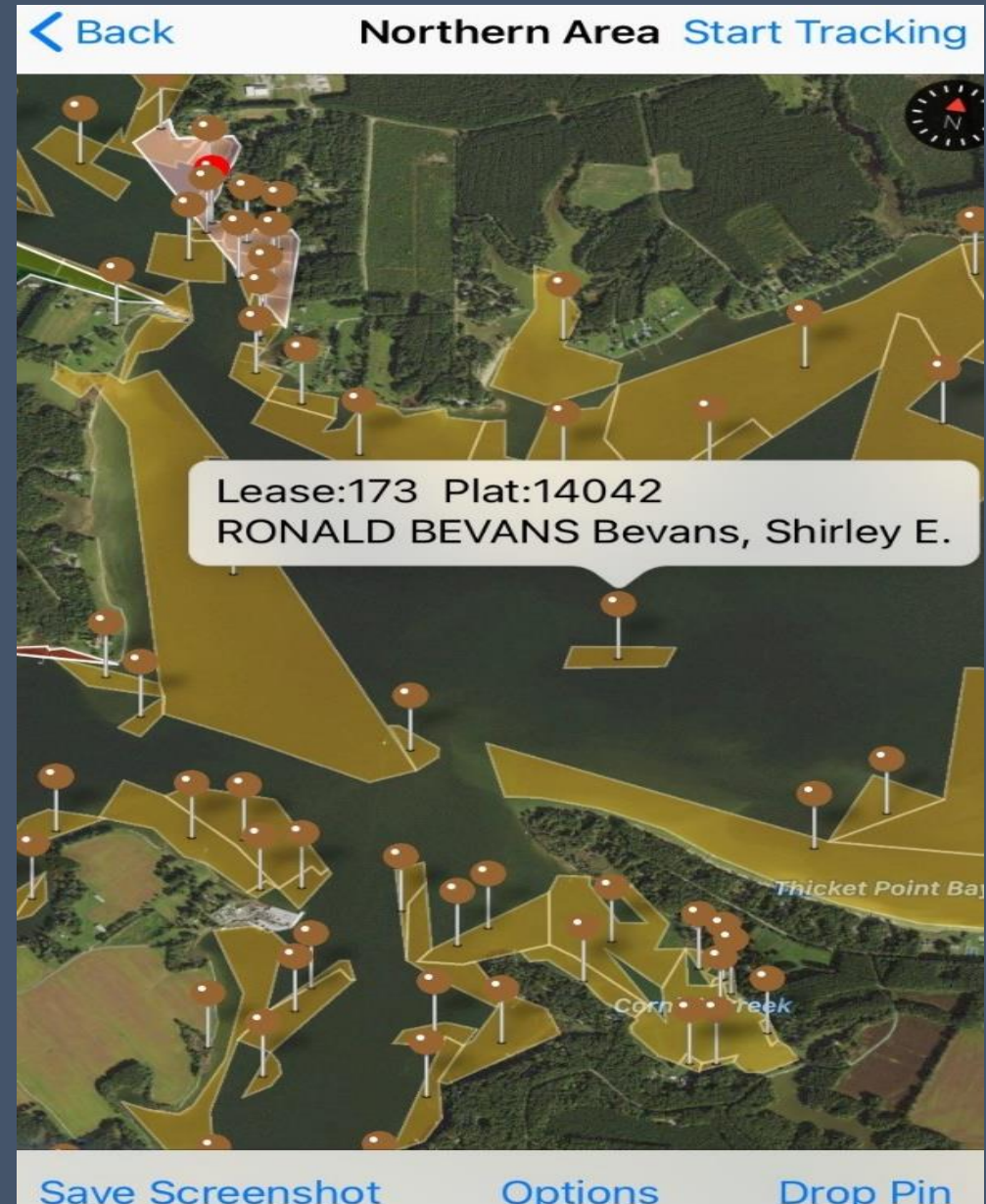
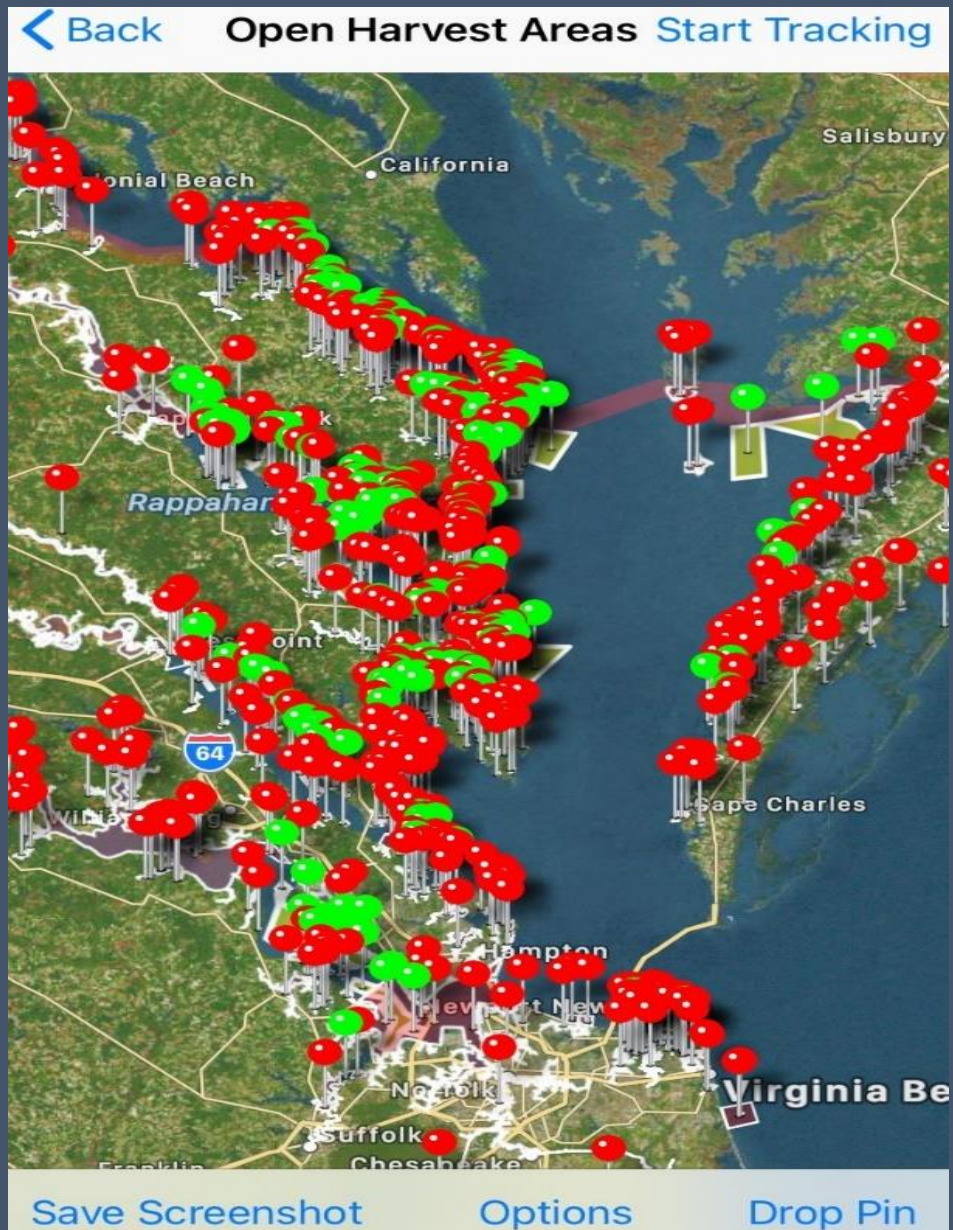
Zone: 078-086 B  
Prohibited: Closed Year Round - No Relay Chesapeake Bay

Map label: Tangier

[Save Screenshot](#) [Options](#) [Drop Pin](#)

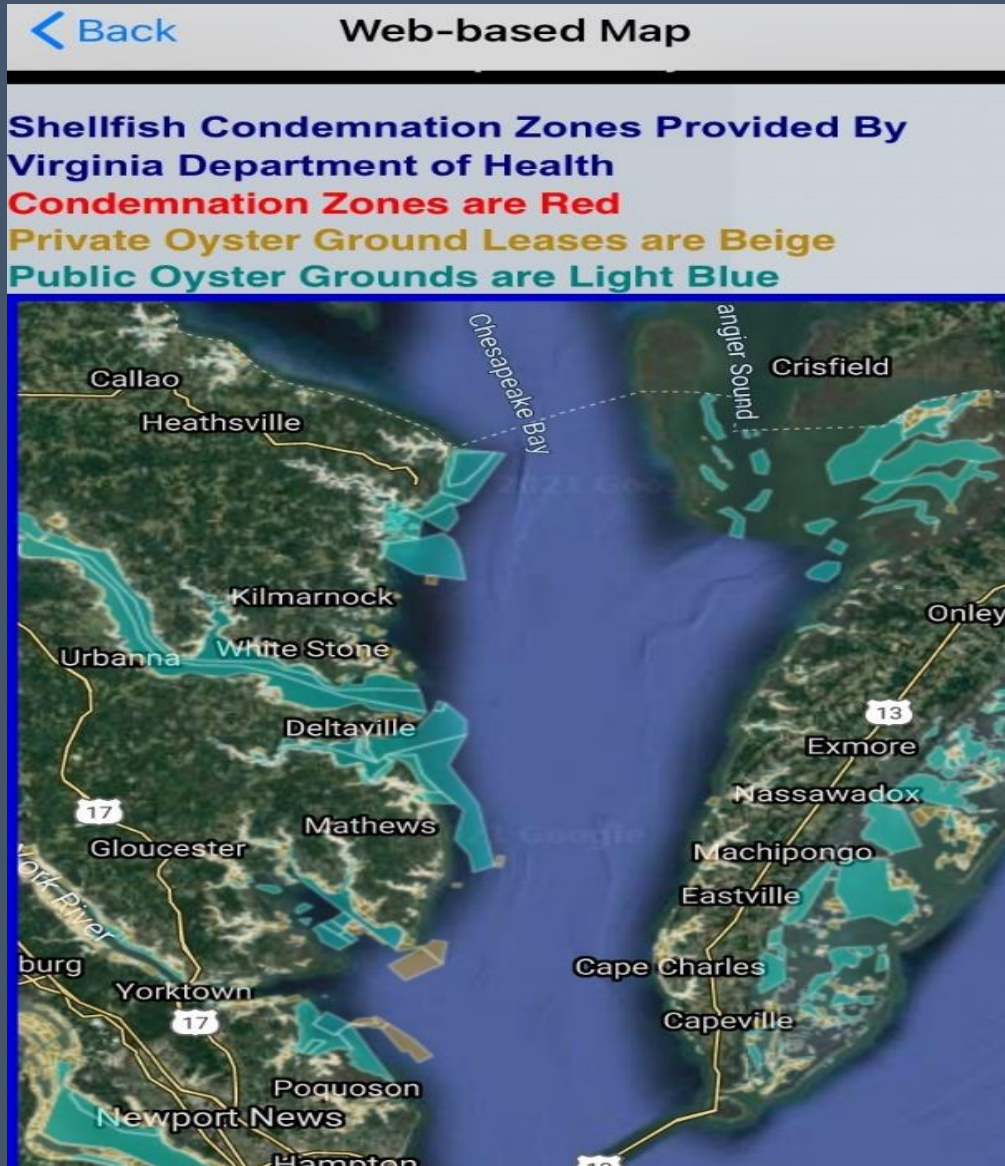


# Open Harvest and Lease Areas





# Web-based Map and Regulations



[< Back](#) Reporting Regulation

Chapter 610. Pertaining to Commercial Fishing and Mandatory Harvest Reporting [Read Chapter >](#)

- [Section 10](#)  
Purpose
- [Section 20](#)  
Definitions
- [Section 25](#)  
Oyster aquaculture permit requirements
- [Section 26](#)  
Clam aquaculture permit requirements
- [Section 30](#)  
Commercial Fisherman Registration License; exceptions and requirements of authorized agents
- [Section 40](#)  
Registration procedures
- [Section 50](#)  
[Repealed]
- [Section 60](#)  
Mandatory harvest reporting



# Benefits

- Easy access to regulations
- Avoid prohibited areas
- Locate specific markers
- Tracking of personal vessel movements
- Ability to drop PINS at specific locations
- Information on specific leases or lease applications